

A417 Missing Link
TR010056

2.7a Traffic Regulation
Measures Speed Limits (Rev 2)

Planning Act 2008

APFP Regulation 5(2)(o)
Infrastructure Planning (Applications: Prescribed Forms and
Procedure) Regulations 2009

Volume 2

February 2022

Infrastructure Planning

Planning Act 2008

**The Infrastructure Planning
(Applications: Prescribed Forms
and Procedure) Regulations 2009**

A417 Missing Link

Development Consent Order 202[x]

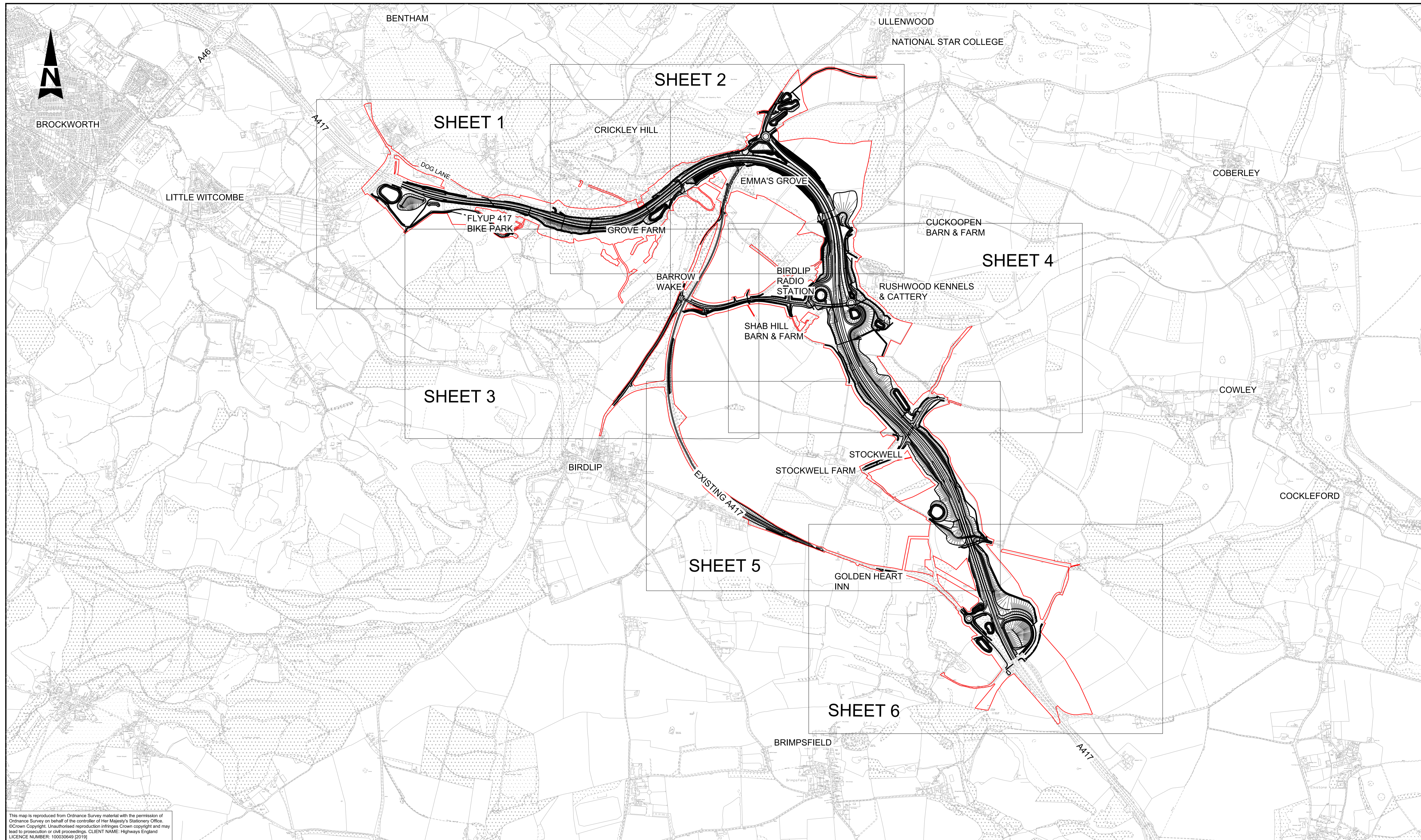
2.7a Traffic Regulation Measures - Speed Limits

Regulation Number:	5(2)(o)
Planning Inspectorate Scheme Reference	TR010056
Application Document Reference	2.7a
Author:	A417 Missing Link

Version	Date	Status of Version
C01	May 2021	Application Submission
C02	October 2021	Procedural Deadline A
C02	February 2022	Deadline 4

Contents

1. 2.7a Traffic Regulation Measures APFP Regulations 5(2)(o) Speed Limits Key Plan (C02)
2. 2.7a Traffic Regulation Measures APFP Regulations 5(2)(o) Speed Limits Sheet 1 of 6 (C01)
3. 2.7a Traffic Regulation Measures APFP Regulations 5(2)(o) Speed Limits Sheet 2 of 6 (C02)
4. 2.7a Traffic Regulation Measures APFP Regulations 5(2)(o) Speed Limits Sheet 3 of 6 (C02)
5. 2.7a Traffic Regulation Measures APFP Regulations 5(2)(o) Speed Limits Sheet 4 of 6 (C01)
6. 2.7a Traffic Regulation Measures APFP Regulations 5(2)(o) Speed Limits Sheet 5 of 6 (C01)
7. 2.7a Traffic Regulation Measures APFP Regulations 5(2)(o) Speed Limits Sheet 6 of 6 (C01)



This map is reproduced from Ordnance Survey material with the permission of Ordnance Survey on behalf of the controller of Her Majesty's Stationery Office. © Crown Copyright. Unauthorised reproduction infringes Crown copyright and may lead to prosecution or civil proceedings. CLIENT NAME: Highways England LICENCE NUMBER: 100030649 (2019)

NOTES
1. ALL DIMENSIONS ARE IN METRES UNLESS NOTED OTHERWISE.



LEGEND
— DEVELOPMENT CONSENT ORDER BOUNDARY

Rev.	Date	Description	By	Chk'd	App'd	Auth'd
C02	20/10/21	PROCEDURAL DEADLINE A	ES	DA	DB	YB

Suitability	Drawing Status
A3	STAGE COMPLETED

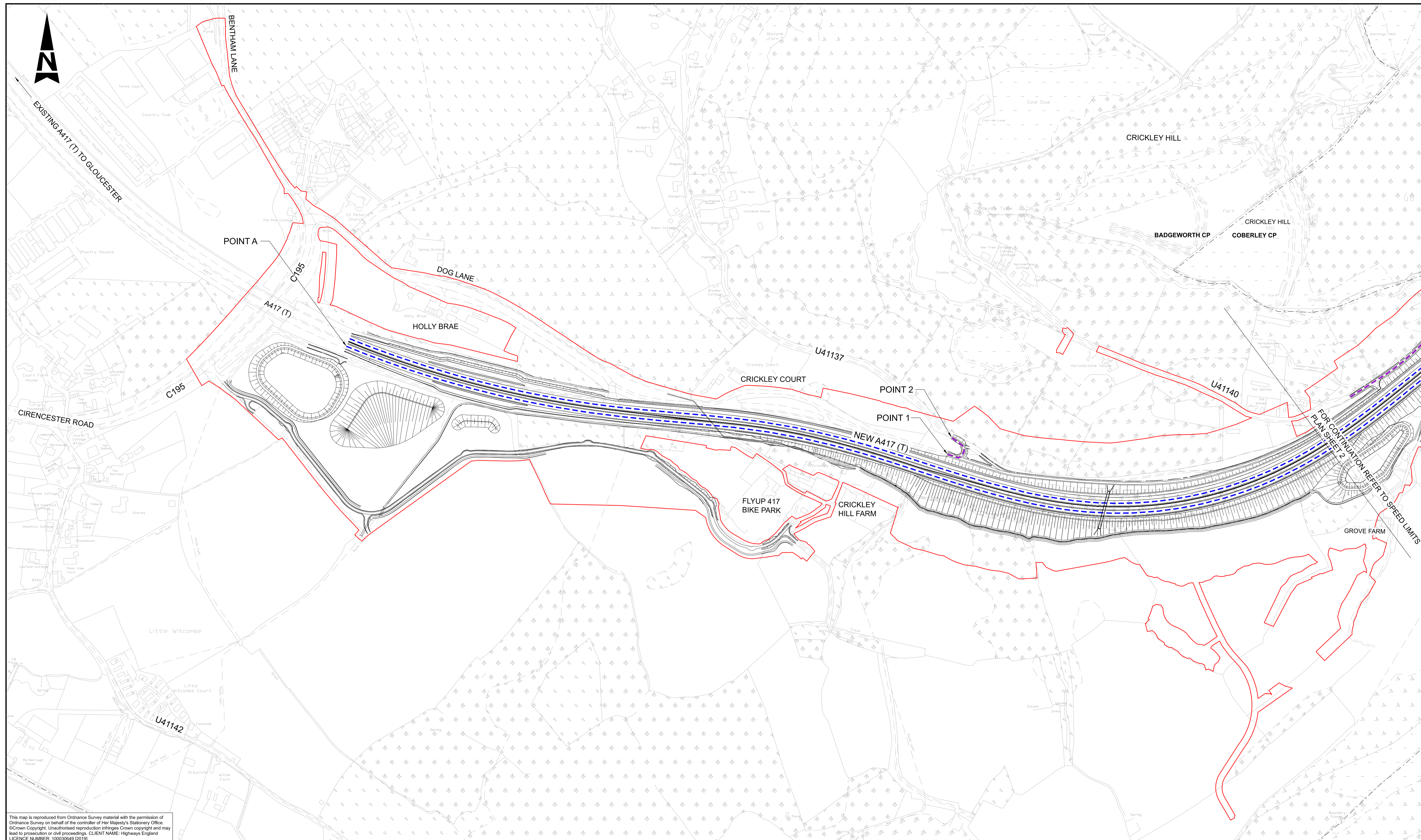
Project Title
A417 MISSING LINK

Drawing Title
**TRAFFIC REGULATION MEASURES
APFP REGULATIONS 5(2)(o)
SPEED LIMITS - KEY PLAN
APPLICATION NUMBER: TR010056**

Scale	By	Checked	Approved	Authorised
1:10000	ES	DA	DB	YB
Original Size	Date	Date	Date	Date
A1	20/10/21	20/10/21	20/10/21	20/10/21



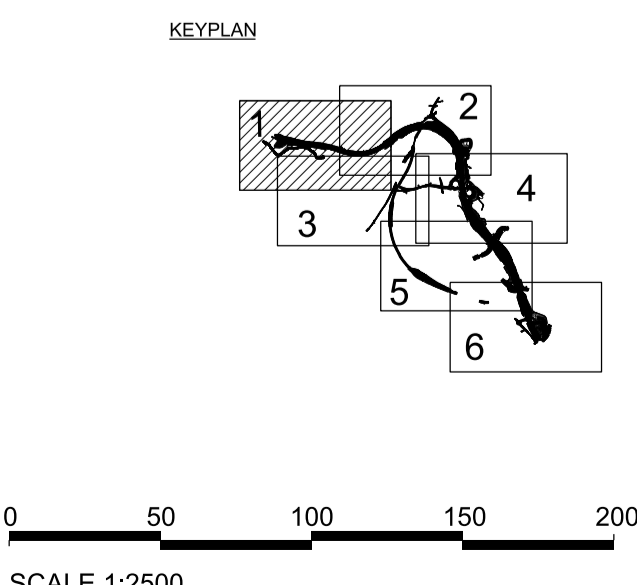
Drawing Number	HE PIN	Originator	Volume	Revision
HE551505 -	HE551505 -	ARP	LSI	C02
X_XX_XXXX_X	-DR - ZL -000700			
Location	Type	Role	Number	



This map is reproduced from Ordnance Survey material with the permission of Ordnance Survey on behalf of the controller of Her Majesty's Stationery Office. © Crown Copyright. Unauthorised reproduction infringes Crown copyright and may lead to prosecution or civil proceedings. CLIENT NAME: Highways England LICENCE NUMBER: 100030649 (2019)

- NOTES
1. ALL DIMENSIONS ARE IN METRES UNLESS NOTED OTHERWISE.
 2. POINTS REFER TO SCHEDULE 3 PART 5 OF THE DRAFT DEVELOPMENT CONSENT ORDER

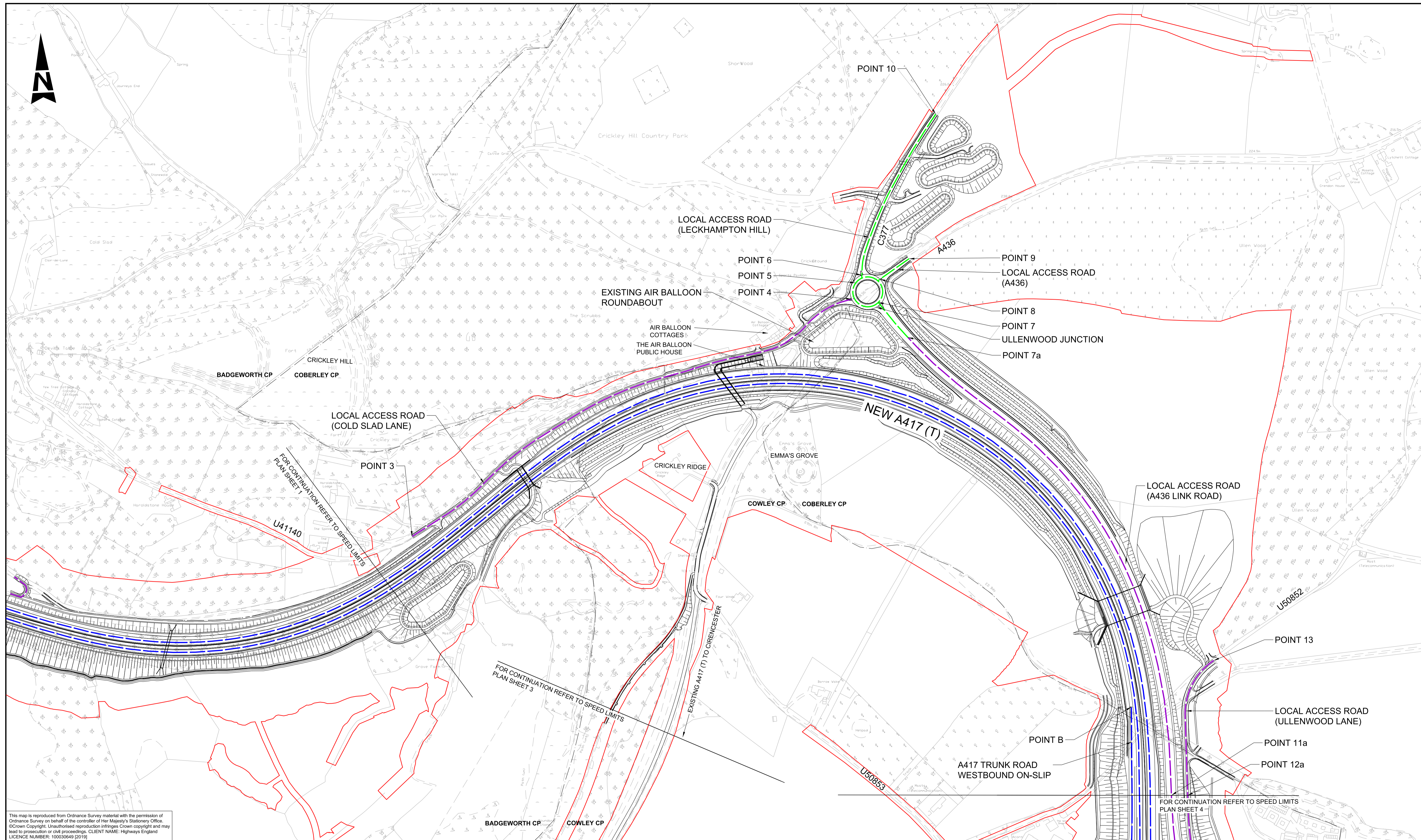
- LEGEND:
- PRELIMINARY SCHEME DESIGN
 - DEVELOPMENT CONSENT ORDER BOUNDARY
 - PROPOSED NATIONAL SPEED LIMIT FOR DUAL CARRIAGEWAY
 - PROPOSED NATIONAL SPEED LIMIT FOR SINGLE CARRIAGEWAY
 - PROPOSED SPEED LIMIT (60mph)
 - PROPOSED SPEED LIMIT (40mph)
 - PROPOSED SPEED LIMIT (30mph)
 - PARISH BOUNDARY
 - UNCLASSIFIED ROAD REFERENCE NUMBER



CO1	21/05/21	APPLICATION SUBMISSION (MAY 2021)	JF	DA	JP	YB
Rev.	Date	Description	By	Chk'd	App'd	Auth'd

Suitability	A3	Drawing Status	STAGE COMPLETED
Client			

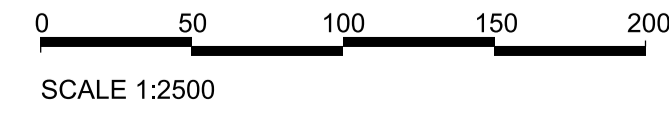
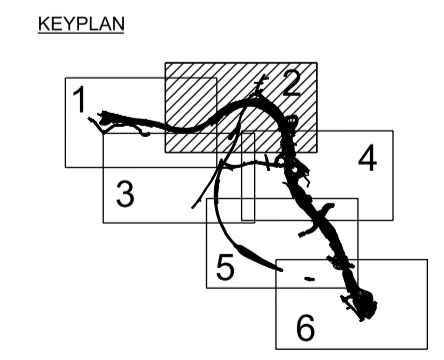
Project Title						A417 MISSING LINK					
Drawing Title						TRAFFIC REGULATION MEASURES APFP REGULATIONS 5(2)(o) SPEED LIMITS - SHEET 1 OF 6 APPLICATION NUMBER: TR010056					
Scale	1:2500	By	JF	Checked	DA	Approved	JP	Authorised	YB		
Original Size	A1	Date	20/05/21	Date	20/05/21	Date	20/05/21	Date	21/05/21		
Drawing Number	HE PIN	Originator	ARP	Volume	LSI	Revision		C01			
	HE551505 - X_XX_XXXX_X		-DR -ZL		-000701						
	Location	Type	Role	Number							



This map is reproduced from Ordnance Survey material with the permission of Ordnance Survey on behalf of the controller of Her Majesty's Stationery Office. © Crown Copyright. Unauthorised reproduction infringes Crown copyright and may lead to prosecution or civil proceedings. CLIENT NAME: Highways England LICENCE NUMBER: 100030649 (2019)

- NOTES**
1. ALL DIMENSIONS ARE IN METRES UNLESS NOTED OTHERWISE.
 2. POINTS REFER TO SCHEDULE 3 PART 5 OF THE DRAFT DEVELOPMENT CONSENT ORDER

- LEGEND:**
- PRELIMINARY SCHEME DESIGN
 - DEVELOPMENT CONSENT ORDER BOUNDARY
 - PROPOSED NATIONAL SPEED LIMIT FOR DUAL CARRIAGEWAY
 - PROPOSED NATIONAL SPEED LIMIT FOR SINGLE CARRIAGEWAY
 - PROPOSED SPEED LIMIT (60mph)
 - PROPOSED SPEED LIMIT (40mph)
 - PROPOSED SPEED LIMIT (30mph)
 - PARISH BOUNDARY
 - U41140 UNCLASSIFIED ROAD REFERENCE NUMBER



CO2	20/10/21	PROCEDURAL DEADLINE A	ES	DA	DB	YB
Rev.	Date	Description	By	Chk'd	App'd	Auth'd

Suitability	Drawing Status
A3	STAGE COMPLETED

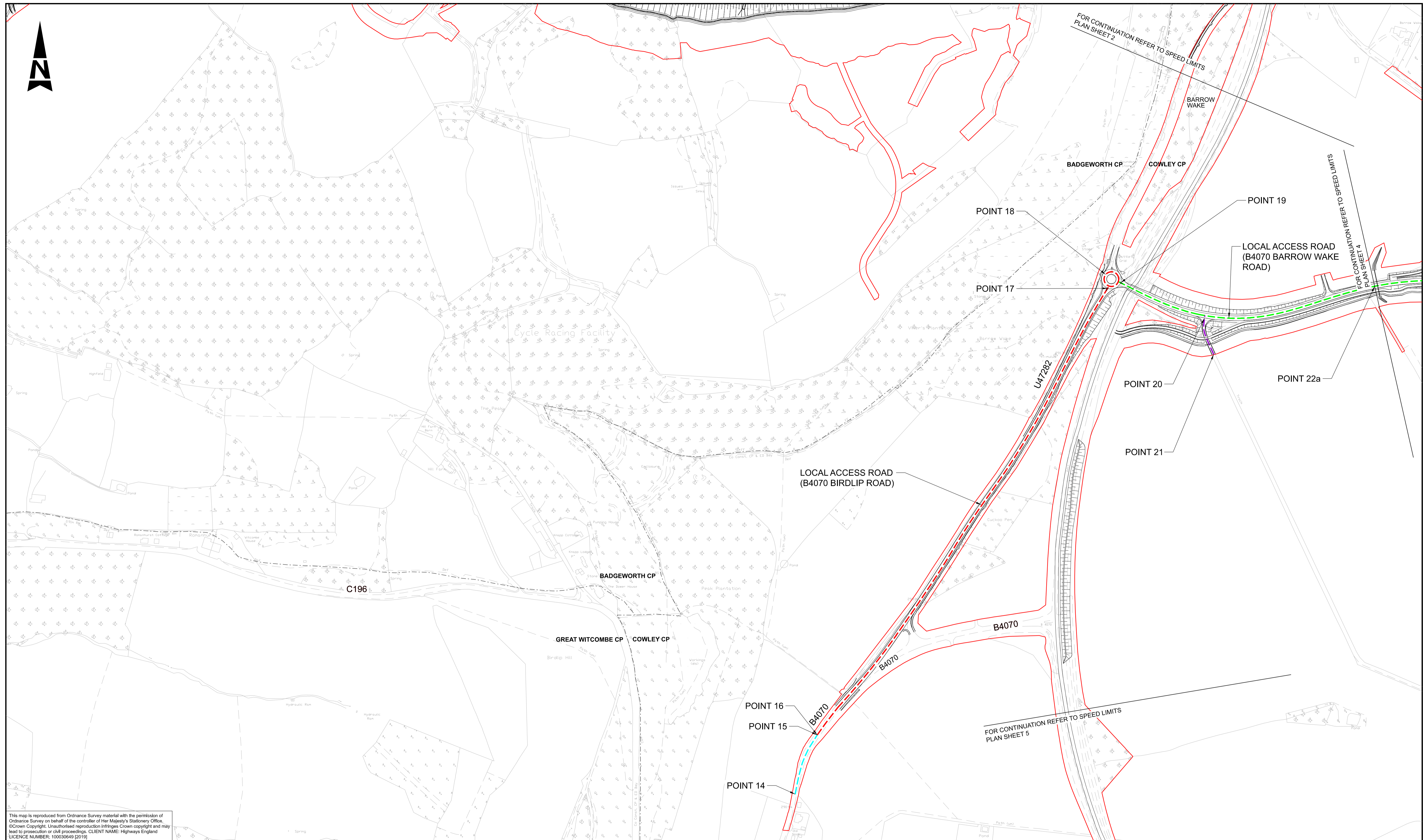
Project Title
A417 MISSING LINK

Drawing Title
**TRAFFIC REGULATION MEASURES
APFP REGULATIONS 5(2)(o)
SPEED LIMITS - SHEET 2 OF 6
APPLICATION NUMBER: TR010056**

Scale	1:2500	By	ES	Checked	DA	Approved	DB	Authorised	YB
Original Size	A1	Date	20/10/21	Date	20/10/21	Date	20/10/21	Date	20/10/21
Drawing Number	HE PIN HE551505 - ARP X_XX_XXXX_X	Originator	Volume	LSI					
Location	-DR -ZL -000702	Type	Role	Number					



C02

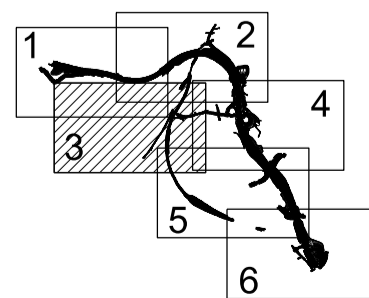


This map is reproduced from Ordnance Survey material with the permission of Ordnance Survey on behalf of the controller of Her Majesty's Stationery Office. © Crown Copyright. Unauthorised reproduction infringes Crown copyright and may lead to prosecution or civil proceedings. CLIENT NAME: Highways England LICENCE NUMBER: 100030649 (2019)

- NOTES**
1. ALL DIMENSIONS ARE IN METRES UNLESS NOTED OTHERWISE.
 2. POINTS REFER TO SCHEDULE 3 PART 5 OF THE DRAFT DEVELOPMENT CONSENT ORDER

- LEGEND:**
- PRELIMINARY SCHEME DESIGN
 - DEVELOPMENT CONSENT ORDER BOUNDARY
 - PROPOSED NATIONAL SPEED LIMIT FOR DUAL CARRIAGEWAY
 - PROPOSED NATIONAL SPEED LIMIT FOR SINGLE CARRIAGEWAY
 - PROPOSED SPEED LIMIT (50mph)
 - PROPOSED SPEED LIMIT (40mph)
 - PROPOSED SPEED LIMIT (30mph)
 - PARISH BOUNDARY
 - UNCLASSIFIED ROAD REFERENCE NUMBER

KEYPLAN

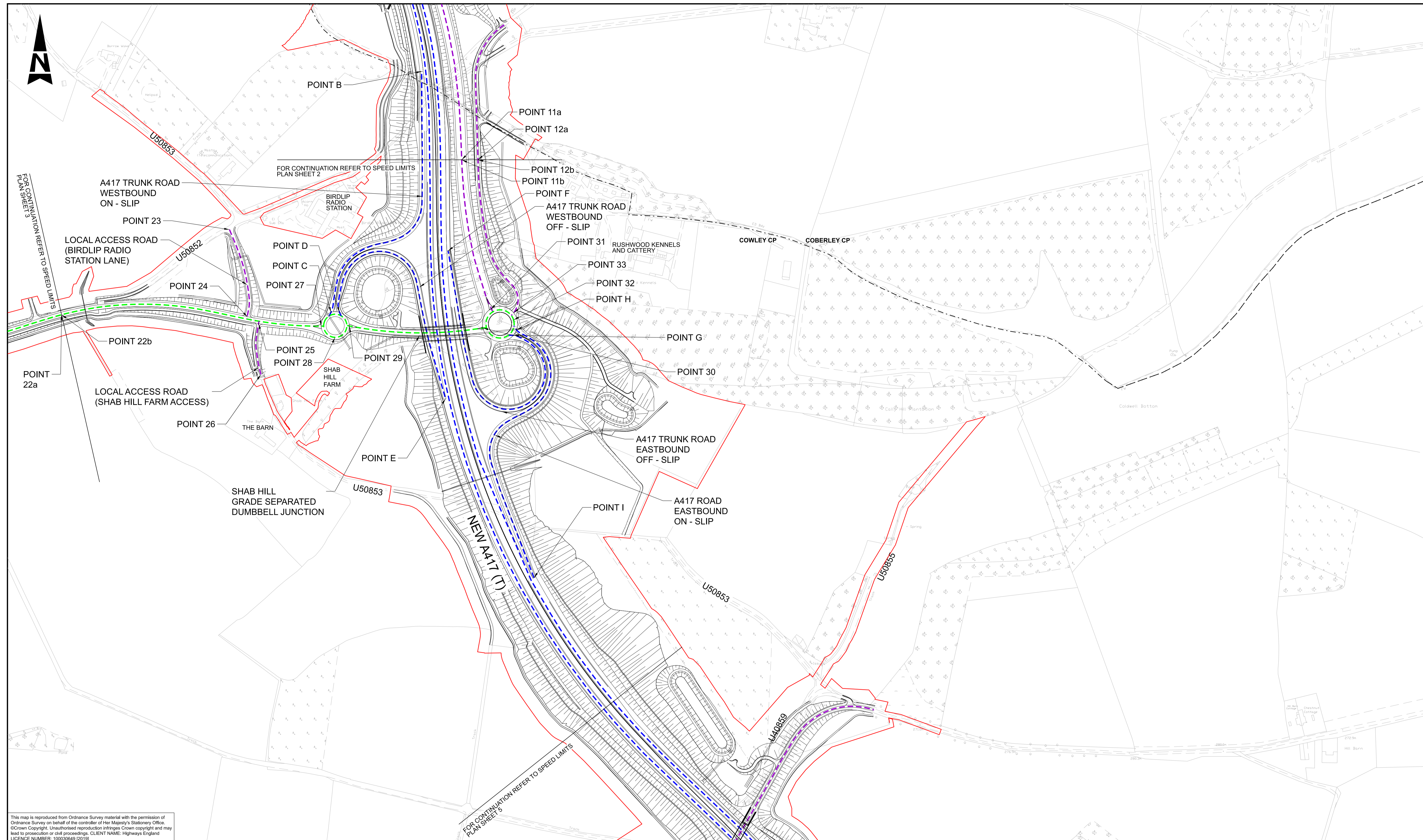


0 50 100 150 200
SCALE 1:2500

C02	10/02/22	DEADLINE 4 ISSUE TO PINS	ES	DA	DB	JP
Rev.	Date	Description	By	Chk'd	App'd	Auth'd

Suitability	Drawing Status
A4	STAGE COMPLETED
Client	

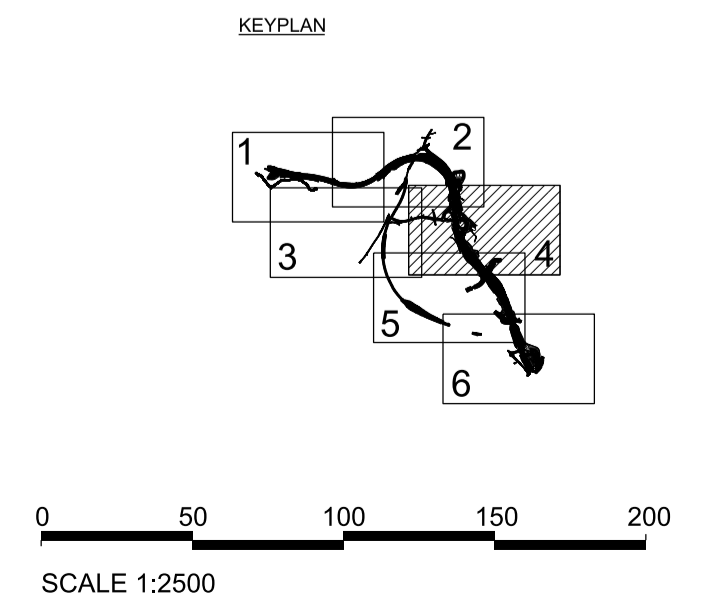
Project Title						A417 MISSING LINK					
Drawing Title											
TRAFFIC REGULATION MEASURES APFP REGULATIONS 5(2)(c) SPEED LIMITS - SHEET 3 OF 6 APPLICATION NUMBER: TR010056											
Scale	1:2500	By	ES	Checked	DA	Approved	DB	Authorised	JP		
Original Size	A1	Date	10/02/22	Date	10/02/22	Date	10/02/22	Date	10/02/22		
Drawing Number	HE PIN	Originator	ARP	Volume	LSI					Revision	
HE551505 - X_XX_XXXX_X	-	-DR - ZL	-000703								C02
Location	Type	Role	Number								



This map is reproduced from Ordnance Survey material with the permission of Ordnance Survey on behalf of the controller of Her Majesty's Stationery Office. © Crown Copyright. Unauthorised reproduction infringes Crown copyright and may lead to prosecution or civil proceedings. CLIENT NAME: Highways England LICENCE NUMBER: 100030649 (2019)

- NOTES**
1. ALL DIMENSIONS ARE IN METRES UNLESS NOTED OTHERWISE.
 2. POINTS REFER TO SCHEDULE 3 PART 5 OF THE DRAFT DEVELOPMENT CONSENT ORDER

- LEGEND:**
- PRELIMINARY SCHEME DESIGN
 - DEVELOPMENT CONSENT ORDER BOUNDARY
 - PROPOSED NATIONAL SPEED LIMIT FOR DUAL CARRIAGEWAY
 - PROPOSED NATIONAL SPEED LIMIT FOR SINGLE CARRIAGEWAY
 - PROPOSED SPEED LIMIT (50mph)
 - PROPOSED SPEED LIMIT (40mph)
 - PROPOSED SPEED LIMIT (30mph)
 - PARISH BOUNDARY
 - UNCLASSIFIED ROAD REFERENCE NUMBER



Rev.	Date	Description	By	Chk'd	App'd	Auth'd
C01	21/05/21	APPLICATION SUBMISSION (MAY 2021)	JF	DA	JP	YB

Suitability Drawing Status
A3 STAGE COMPLETED

Project Title
A417 MISSING LINK

Drawing Title
**TRAFFIC REGULATION MEASURES
 APFP REGULATIONS 5(2)(o)
 SPEED LIMITS - SHEET 4 OF 6
 APPLICATION NUMBER: TR010056**

Scale	By	Checked	Approved	Authorised
1:2500	JF	DA	JP	YB
Original Size	Date	Date	Date	Date
A1	20/05/21	20/05/21	20/05/21	21/05/21



Drawing Number	HE PIN	Originator	Volume	Revision
HE551505 - ARP	HE551505	ARP	LSI	C01
X_XX_XXXX_X	Location	-DR -ZL	-000704	Number

